

Tweed Valley Rail Trail

(Murwillumbah to North Byron Parklands)

First step of the northernriversrailtrail



25km
Easy

northernriversrailtrail
N.S.W. · A.U.



24 kilometres of rail trail, connecting the regional centre of Murwillumbah with the charming historic villages of Stokers Siding, Burringbar, Moolball and Crabbes Creek.

Two tunnels, 27 bridges and many stunning viewing points of the World Heritage-listed Tweed Caldera.

Mountainous regions containing three World Heritage listed national parks: Moolball National Park, Mt Jerusalem National Park and Wollumbin/Mt Warring.

From prehistoric rainforest, to lush farmland, wetlands and 37km of pristine beaches.

Unique and diverse environment with one of Australia's highest levels of biodiversity.

Millions of potential users at each end of the trail:

- six million overnight and domestic daytrip visitors to the region each year
- 3.4 million residents in South East Queensland
- 4 million visitors to the Gold Coast annually




Tweed River




Tyalgum
Tweed Regional Art Gallery



Wollumbin (Mt Warring)
Clarrie Hall Dam




Beaches



Murwillumbah
Stokers Siding



Burringbar
Moolball
Crabbes Creek
Byron Shire



Burringbar Tunnel Glow Worms

